

REFERENCE

PISTES

The logo for 'Lock-on Air Combat Simulation' features the words 'LOCK ON' in a large, metallic, 3D-style font with a grid pattern. Below it, 'AIR COMBAT SIMULATION' is written in a smaller, italicized, sans-serif font. The background shows a fighter jet in flight over a desert landscape.

LOCK ON
AIR COMBAT SIMULATION

90

Sommaire

CARTE GENERALE.....	3
SAKI - BELBEK.....	4
RAZDOLNOYE - KHERSONES.....	5
GVARDEYSKOYE – SIMFEROPOL.....	6
OKTYABRSKOYE - KRASNOGVARDEYSKOYE.....	7
DZHAKOY - KERCH-BAGEROVO.....	8
KIROVSKOYE - KRASNODAR-CENTRE.....	9
ANAPA - KRYMSK.....	10
NOVOROSSIYSK - GELENDZHIK.....	11
KRASNODAR-PASHKOVSKIY - MAYKOP.....	12
SOCHI-ADLER – GUDAUTA.....	13
SUKHUMI.....	14



SAKI - BELBEK

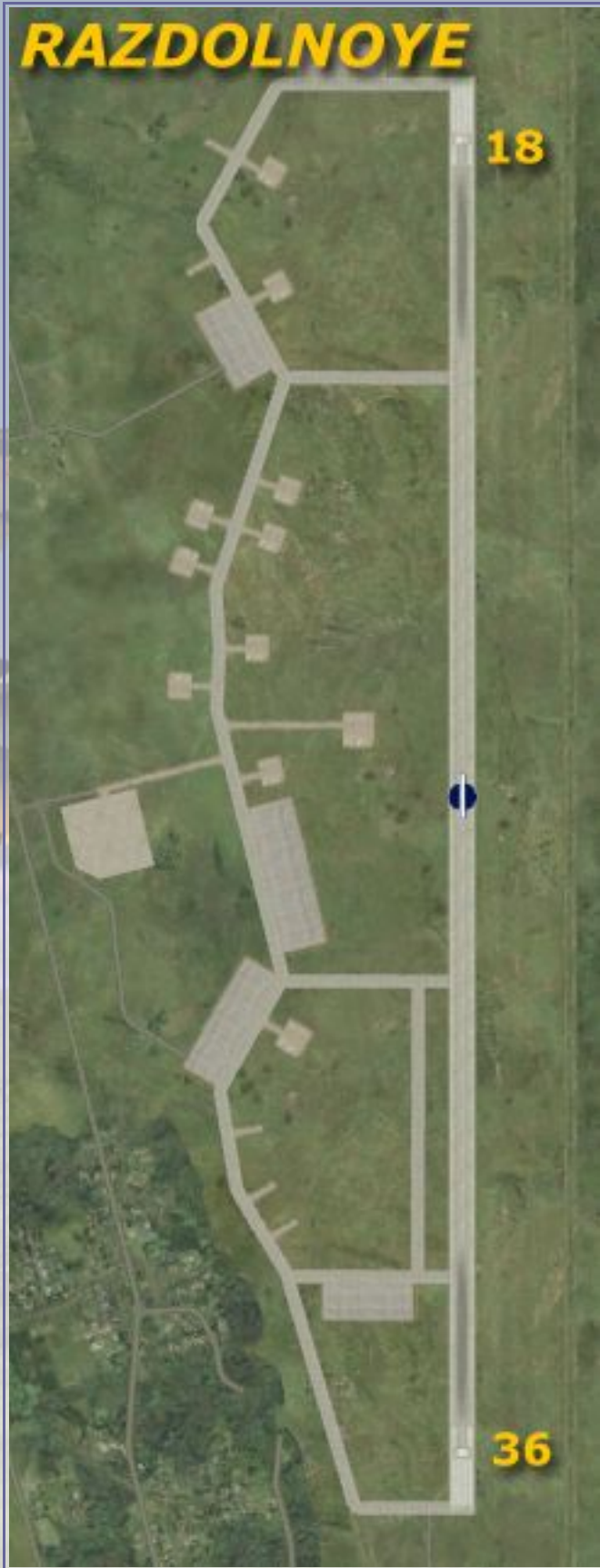


Position : 45°04'57"N – 33°35'57"E



Position : 44°41'17"N – 33°34'32"E

RAZDOLNOYE - KHERSONES



Position : 45°44'00"N – 33°31'39"E



Position : 44°34'36"N – 33°23'47"E

GVARDEYSKOYE – SIMFEROPOL



Position : 45°06'21"N – 33°58'07"E



Position : 45°02'41"N – 33°58'35"E

OKTYABRSKOYE - KRASNOGVARDEYSKOYE

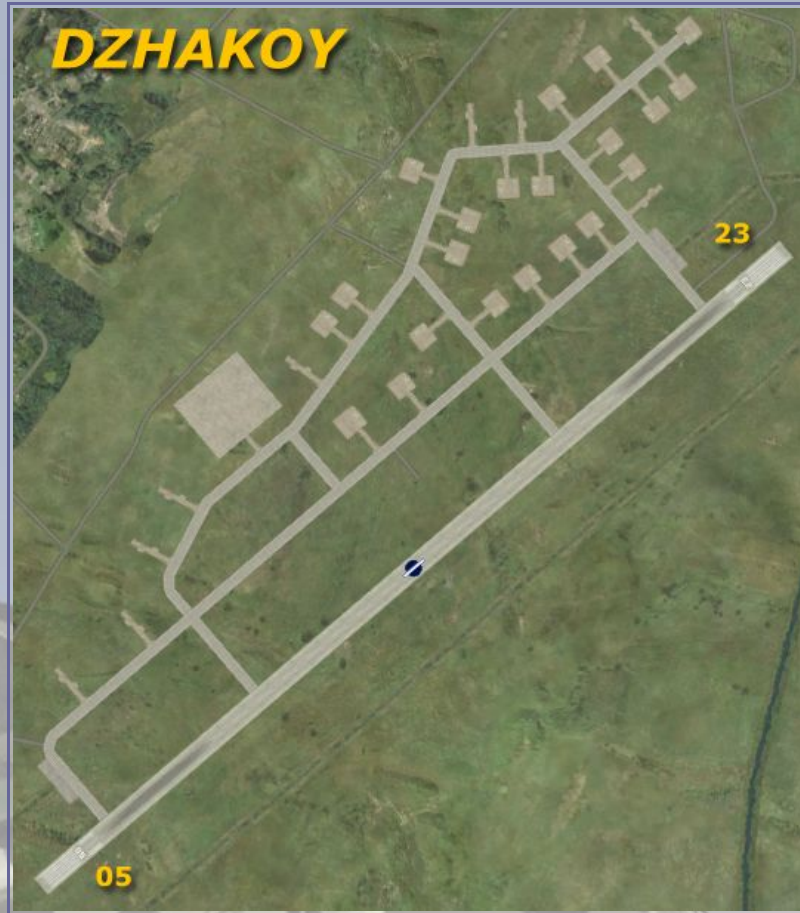


Position : 45°19'20"N – 34°05'24"E



Position : 45°34'18"N – 34°17'13"E

DZHAKOY - KERCH-BAGEROVO



Position : 45°41'10"N – 34°25'24"E



Position : 45°23'52"N – 36°15'00"E

KIROVSKOYE - KRASNODAR-CENTRE



Position : 45°09'33"N – 35°11'20"E

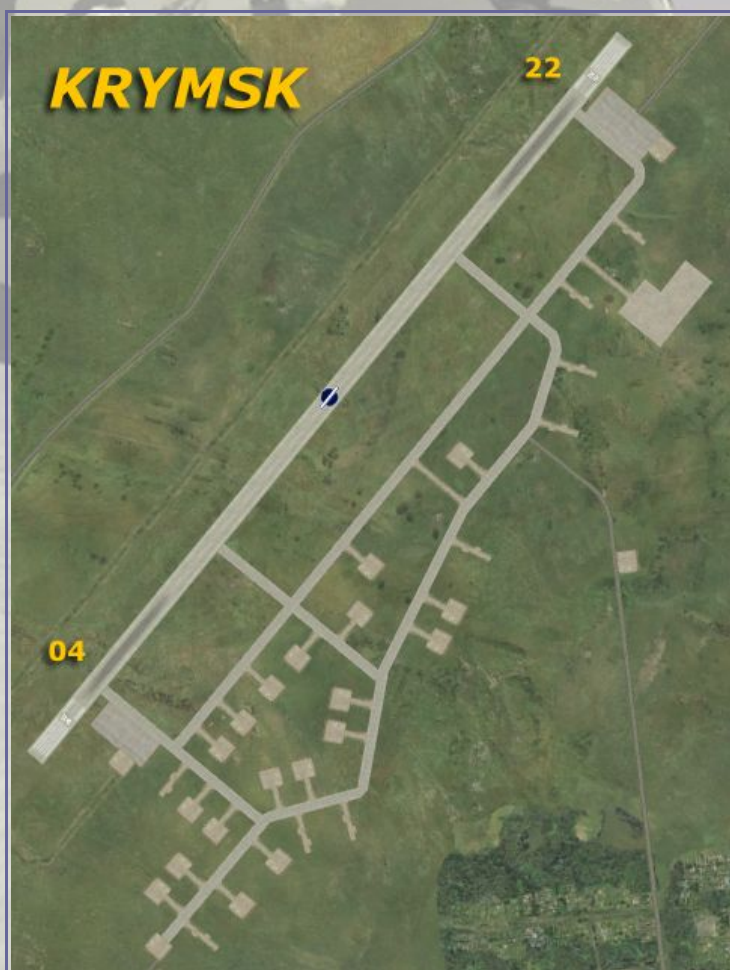


Position : 45°04'54"N – 38°57'00"E

ANAPA - KRYMSK



Position : 44°59'56"N – 37°21'18"E



Position : 44°57'45"N – 38°00'11"E

NOVOROSIYSK - GELENDZHIK



Position : 44°39'50"N – 37°47'10"E

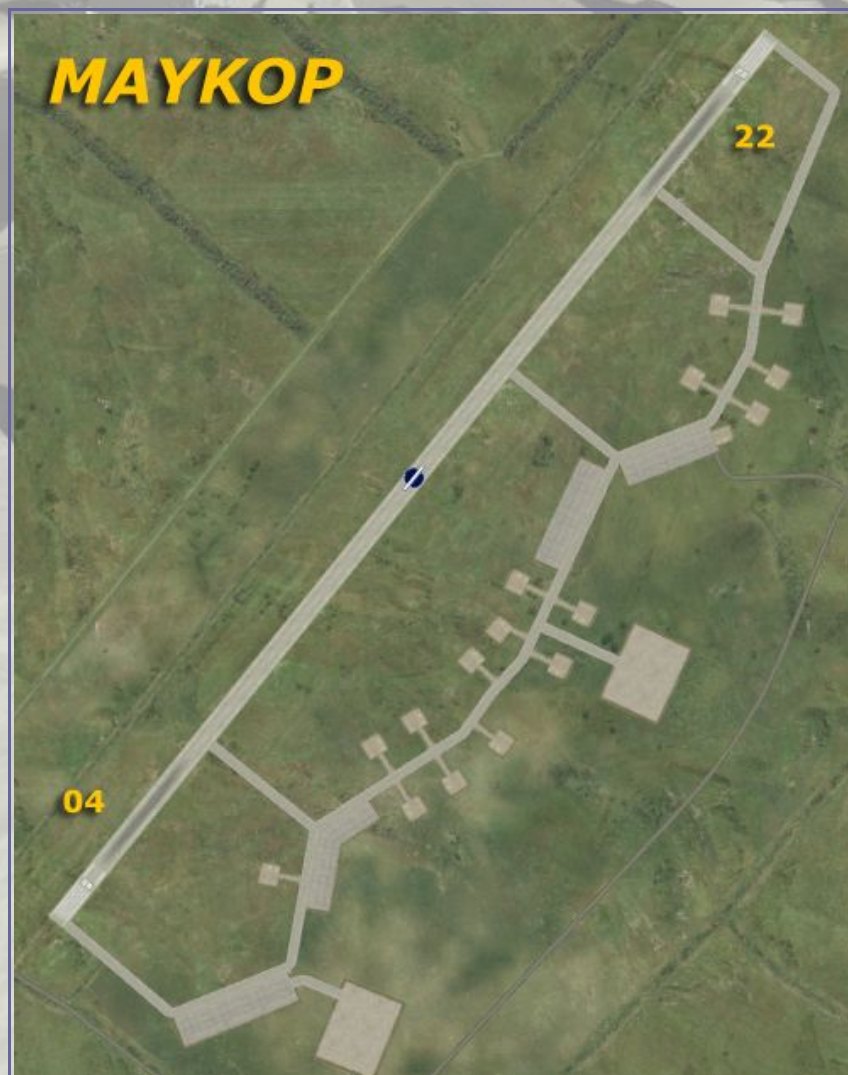


Position : 44°34'09"N – 38°01'11"E

KRASNODAR-PASHKOVSKIY - MAYKOP



Position : 45°02'05"N – 39°09'45"E

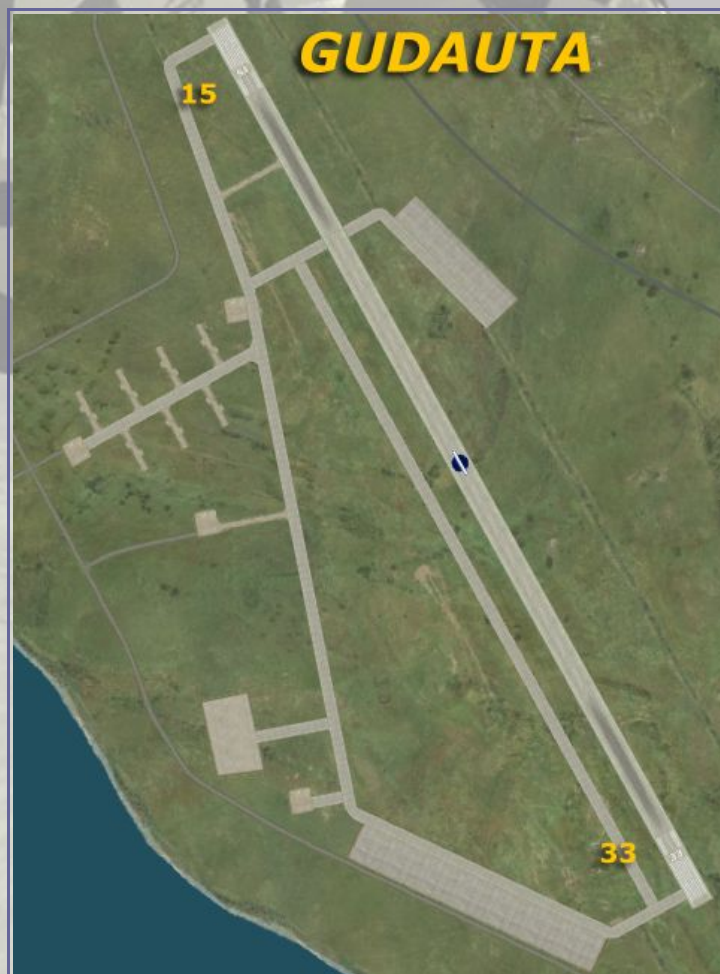


Position : 44°40'41"N – 40°02'56"E

SOCHI-ADLER – GUDAUTA



Position : 43°26'42"N – 39°57'16"E



Position : 43°06'54"N – 40°35'05"E

SUKHUMI



Position : 42°10'43"N – 41°08'31"E